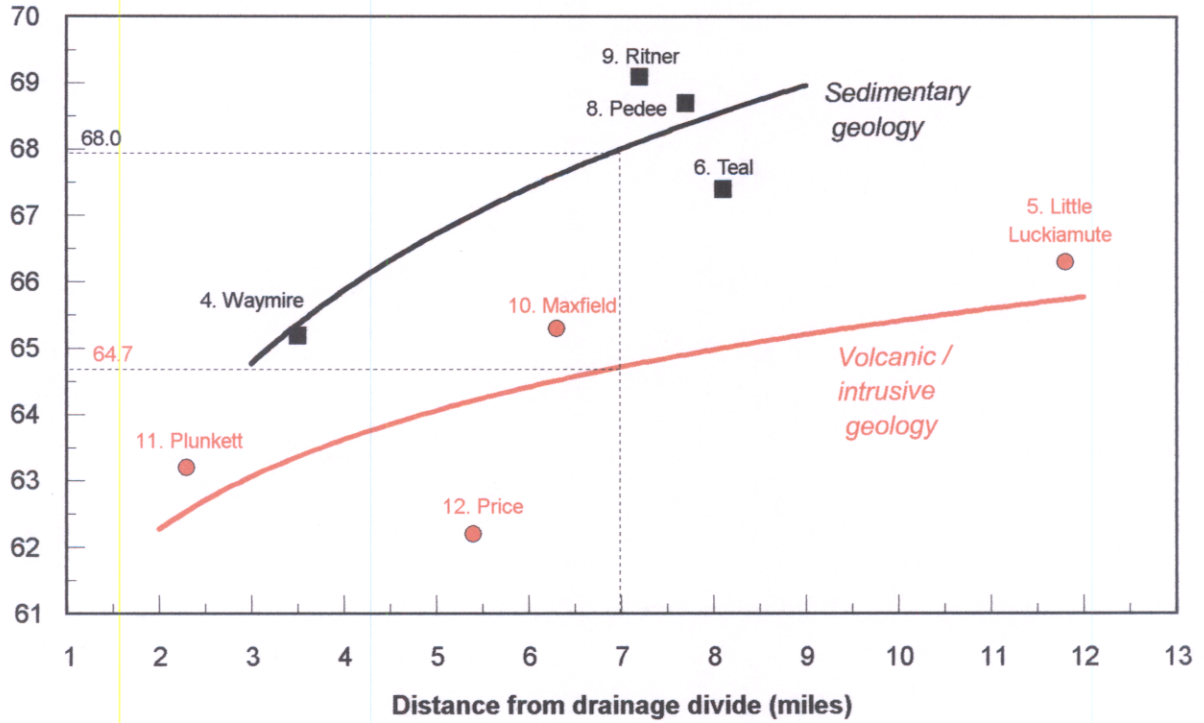


Water Temperature in Late Afternoon

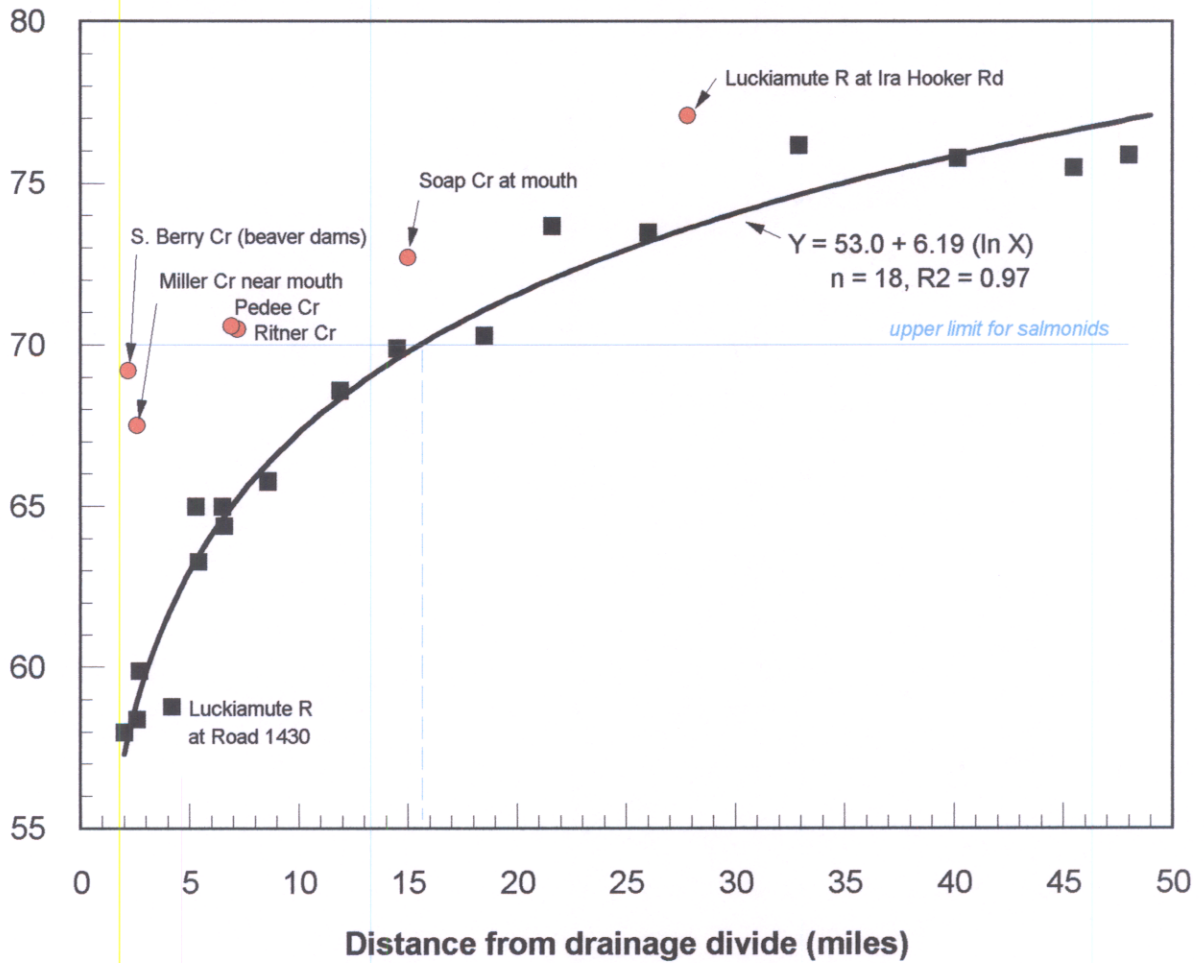
July 12, 2004

Water Temperature (deg F)



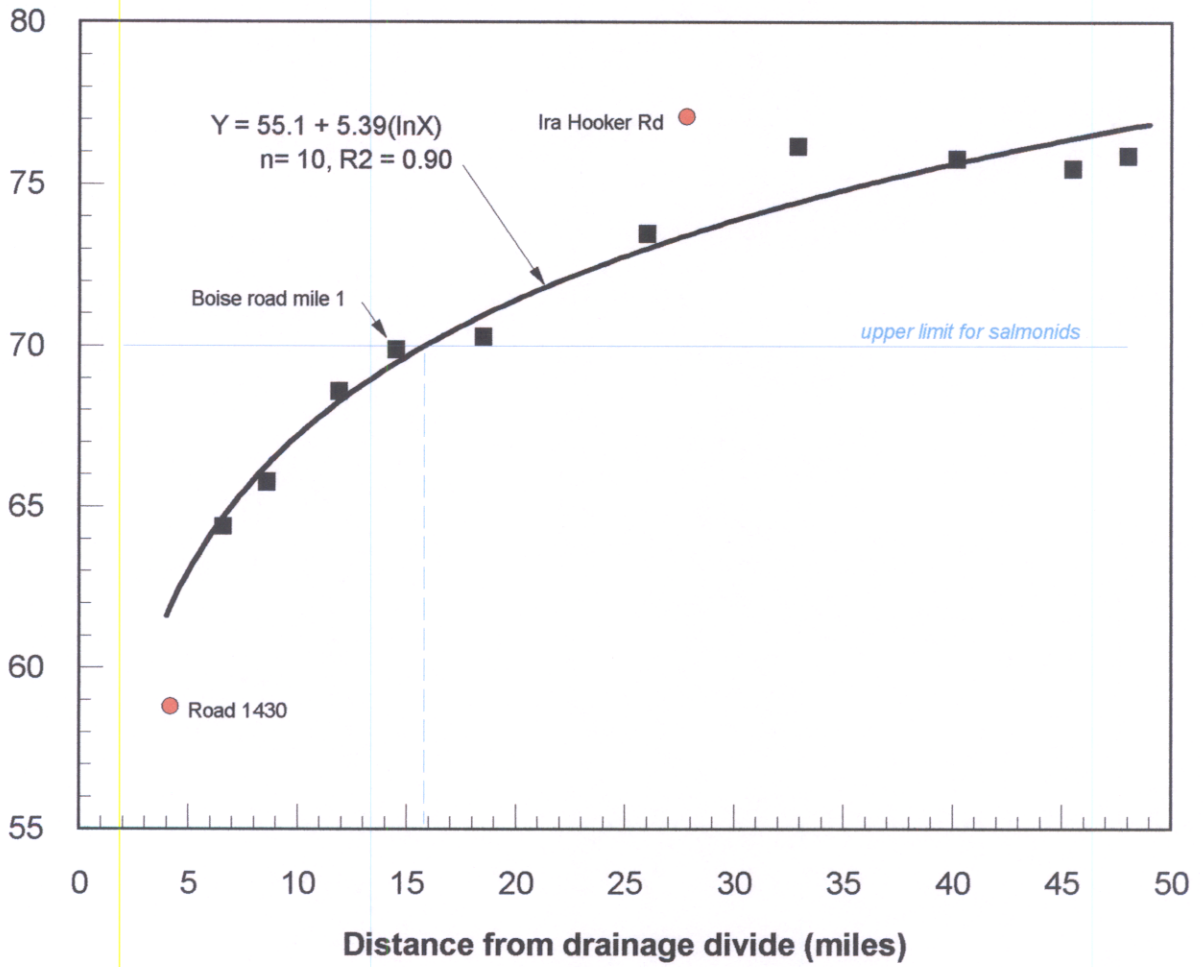
Maximum 7-day water temperature for all streams August 2001

Water Temperature (deg F)



Maximum 7-day water temperature for Luckiamute R August 2001

Water Temperature (deg F)



Luckiamute watershed temperature monitoring by DEQ										
Num	Year	Station	Location	Latitude	Longitude	Grade	7-day max.	Distance from divide (mi.)	Geology	Outlier
1	2001	10658	Luckiamute River at Buena Vista Road	44.7304	-123.16140	A+	75.9	48.0	S	
2	2001	25475	Luckiamute River at Corvallis Road	44.7567	-123.1814	A+	75.5	45.5	S	
3	2001	10659	Luckiamute River at Helmick St Park	44.7828	-123.23533	A+	75.8	40.2	S	
4	2001	25477	Luckiamute River at Airlie Road Bridge	44.7761	-123.34322	A+	76.2	32.9	S	
5	2001	25480	Luckiamute River at Ira Hooker Rd.	44.7465	-123.41584	A+	77.1	27.8	S	W
6	2001	25483	Luckiamute River just u/s Ritner Creek	44.7281	-123.44109	A+	73.5	26.0	S	
7	2001	11111	Luckiamute River at Hoskins	44.6818	-123.46775	A+	70.3	18.5	S	
8	2001	25486	Luckiamute River at gaging site	44.719	-123.50516	A+	69.9	14.5	S	
9	2001	25488	Luckiamute River at Boise roadmile 1	44.7476	-123.53346	A+	68.6	11.9	S	
10	2001	25490	Luckiamute River at Boise roadmile 4	44.7717	-123.57954	A+	65.8	8.6	S	C
11	2001	25493	Luckiamute River at Road 1440 crossing	44.794	-123.59248	A+	64.4	6.6	S	
12	2001	25494	Luckiamute River at Road 1430 crossing (roadmile 3)	44.8158	-123.56667	A+	58.8	4.2	S	
13	2001	25492	Miller Creek at mouth	44.7762	-123.5966	A+	67.5	2.6	S	W
14	2001	29455	Miller Creek at river mile 0.5	44.7753	-123.60682	B	58.0	2.0	S	
15	2001	25491	Rock Pit Creek at mouth	44.7727	-123.58502	A+	59.9	2.7	S	
16	2001	25489	Slick Creek at mouth	44.7625	-123.5669	A+	58.4	2.6	S	
17	2001	25485	Price Creek at HWY 223	44.6855	-123.43391	A+	63.3	5.4	V	
18	2001	25484	Maxfield Creek at HWY 223	44.6947	-123.4323	A+	65.0	6.5	V	
19	2001	25482	Ritner Creek at Ritner Wayside	44.7281	-123.4418	A+	70.5	7.2	S	W
20	2001	25481	Pedee Creek at Kings Highway	44.7445	-123.43915	A+	70.6	6.9	S	W
21	2001	25478	McTimmonds Creek at State HWY 223	44.7601	-123.41066	A+	65.0	5.3	S	
22	2001	11114	Little Luckiamute River at Elkins Road	44.7972	-123.2915	A+	73.7	21.6	S	
23	2001	25474	Soap Creek at Buena Vista Road	44.7264	-123.16283	A+	72.7	15.0	S	W
24	2000	23866	Berry Creek, South Fork, at river mile 0.75	44.7079	-123.29754	A+	69.2	2.2	V	W
14	2000	29455	Miller Creek at river mile 0.5	44.7753	-123.60682	B	59.0	2.0	S	
14	2002	29455	Miller Creek at river mile 0.5	44.7753	-123.60682	B	58.7	2.0	S	
12	2002	25494	Luckiamute River at Road 1430 crossing (roadmile 3)	44.8158	-123.56667	A+	58.8	4.2	S	
7-day max. = greatest 7-day average of daily maximum water temperatures for the year										
Geology S = sedimentary, V = volcanic or intrusive										